

Proceedings

PDR Combined with Magnetic Fingerprint Algorithm for Indoor Positioning [†]

He Huang, Kaiyue Qiu *, Wei Li and Dean Luo

School of Geomatics and Urban Spatial Information, Beijing University of Civil Engineering and Architecture, Beijing 102616, China; huanghe@bucea.edu.cn (H.H.); panxingnan9@gmail.com (W.L.);

luodean@bucea.edu.cn (D.L.)

* Correspondence: qiukaiyue0816@163.com; Tel.: +86-198-0139-8474

† Presented at the 5th International Electronic Conference on Sensors and Applications, 15–30 November 2018; Available online: <https://ecsa-5.sciforum.net>.

Published: 14 November 2018

Abstract: Geomagnetism has become a popular technology for indoor positioning, and its accuracy mainly depends on the accuracy of the geomagnetic matching algorithm. Pedestrian dead reckoning technology can calculate the relative position of pedestrians based on sensor information, but only obtain relative position information. According to the advantages and disadvantages of these two techniques, a high-precision GPDR indoor positioning method is proposed, and the improved particle filter algorithm is used to solve the problem of geomagnetic fingerprint fuzzy solution. Finally, a simulation experiment was conducted. The experimental results show that the accuracy of the proposed fusion localization algorithm is 42% higher than that of the PDR algorithm. Compared with a single geomagnetic fingerprint matching algorithm, the positioning accuracy is improved by 57%.

Keywords: pedestrian dead reckoning; particle filter; geomagnetic fingerprint matching; indoor positioning

1. Introduction

As early as thousands of years ago, humans began successfully using the earth's magnetic field to navigate [1]. Even though only the combination of the compass needle and the magnetic declination map is used to determine the heading of the outdoor location, the method is simple and effective. In general, the spatial distribution of the Earth's magnetic field is quite stable in an open environment. Due to the differences in the building and internal structures, we believe that this kind of information-rich three-dimensional vector magnetic field widely available in existing indoors can be used for indoor positioning, as shown in Figure 1.

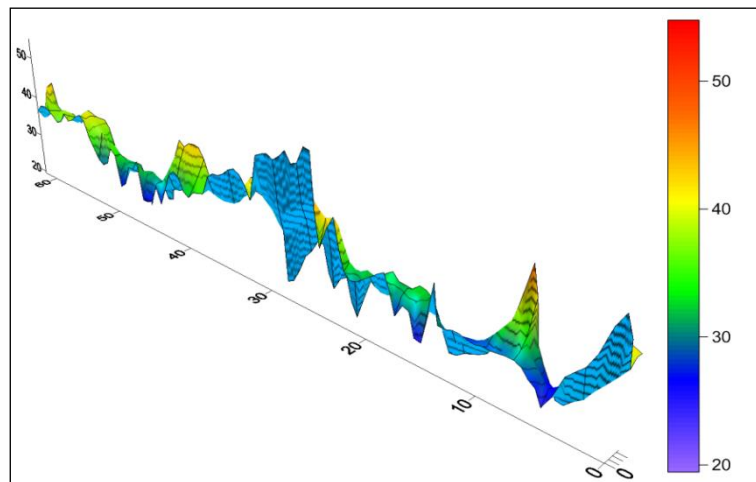


Figure 1. Geomagnetic field distribution map.

1.1. Motivation

Due to the multipath effect, the positioning and navigation of the inner area of a complex building is very challenging. Accurate enough indoor positioning technology is of great significance to the location of large shopping malls for automatic delivery. In 2016 Microsoft Indoor Localization Competition, it was reported that the fusion of geomagnetism and Wi-Fi was superior to many other solutions in positioning accuracy [2]. In other words, the geomagnetic signal map is expected to exceed traditional Wi-Fi in distinguishing fingerprints in different locations, location-based commodity information, and the collection of customer consumption habits [3].

1.2. Problem Statement

Therefore, we hope to use the accelerometers, gyroscopes, etc. in mobile phones that are widely used for PDR positioning research and earth magnetic field positioning research without any hardware equipment deployment. Two positioning technologies and particle filter algorithms are combined to compensate for the lack of a single positioning technology and to optimize the accuracy of indoor positioning.

2. PDR Positioning Algorithm

Nowadays, most smart phones support a variety of sensors that can not only measure the mobile's movement posture and some environmental conditions, but also collect high-precision data. Therefore, various sensors in a mobile phone can be used to perform pedestrian trajectory estimation positioning [4]. This is the main principle of the PDR based on a smart phone is shown in Figure 2. The basic idea is to use the accelerometer in the mobile phone to calculate the user's step size after obtaining the target initial position and then use the direction sensor in the mobile phone to calculate the pedestrian's moving direction, and finally estimate the pedestrian's next position coordinate.

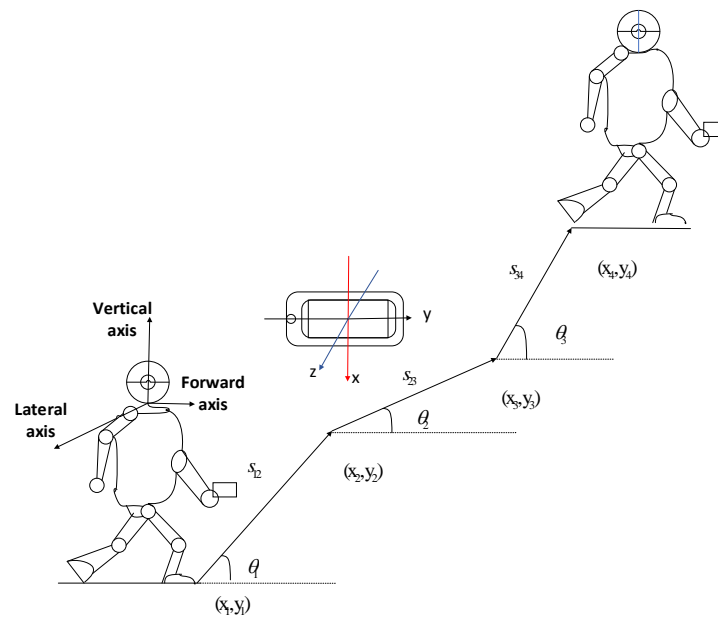


Figure 2. PDR algorithm track diagram.

If the coordinates of the pending target at k are known (x_k, y_k) , The step length is l_k , Direction angle is θ_k , The calculation formula for the position coordinates of the target at the next moment (x_{k+1}, y_{k+1}) is:

$$\begin{cases} x_{k+1} = x_k + d_k \cdot \cos(\theta_k) \\ y_{k+1} = y_k + d_k \cdot \sin(\theta_k) \end{cases} \quad (1)$$

According to the recursive formula, the two key factors in the entire calculation process are the walking step length and the direction angle.

3. Fusion Location Algorithm

The geomagnetic field positioning technology [5] refers to a technical solution that uses the specificity of the geomagnetic field to acquire location information. Geomagnetic matching positioning is generally divided into two phases: establishing a geomagnetic reference map and online real-time positioning.

The establishment phase of the fingerprint map database is an offline training phase, in which the magnetic field information is measured by the magnetometer in the area to be located, and the geomagnetic signal is associated with its corresponding position coordinate.

The online positioning phase is to extract magnetic field characteristics based on the geomagnetic field information obtained during the off-line training phase. Then, compare the measured data with the data stored in the geomagnetic reference map and estimate the pedestrian location information using the corresponding matching algorithm (in this paper, the particle filter algorithm).

3.1. Particle Filter Algorithm

Particle filtering is a new filtering algorithm based on the Monte Carlo method [6] and sequential importance sampling. It retains the advantages of the Monte Carlo method and does not have a nonlinear or non-Gaussian state space model. Any requirement applies to the solution of various complex problems; and unnecessary operations are avoided through the recursive process.

The key idea of particle filtering is to use a set of weighted random samples $x_t = \{x_t^i, \tilde{w}_k^i\}_{i=1}^N$ to approximate the posterior density function. The formula is derived as follows

$$\begin{aligned}
 p(x_t | y_{1:t}) &\approx p_{N_s}(x_t | y_{1:t}) \\
 &= \sum_{i=1}^{N_s} \tilde{w}_k^i \delta(x_k - x_k^i)
 \end{aligned}
 \tag{2}$$

First establish a state space model, including
Equation of state:

$$x_t = f(x_{t-1}, w_t) \tag{3}$$

Observation equation:

$$y_t = h(x_t, v_t) \tag{4}$$

where y_t represents observation signal, x_t representation status signal, v_t : Observation noise, w_t : State noise. The basic method follows “Resampling” technique [7]:

1. randomly generate a sample from the uniformly distributed [0, 1] interval $u_t \sim U[0, 1]$, $t = 1, 2, \dots, n$;
2. Set the particle set (x_k^i, y_k^i) corresponding to the particle index i satisfying Formula (5) as the t -th particle $(\hat{x}_k^t, \hat{y}_k^t)$ in the new particle set;

$$\sum_{j=1}^{i-1} w_k^j \leq u_t \leq \sum_{j=1}^i w_k^j \tag{5}$$

3. Repeat n times to generate a new set of particles, each with a weight of $1/n$.

3.2. GPDR (Geomagnetic + PDR Algorithm) Based on Particle Filter Algorithm Fusion

By introducing the basic principles of geomagnetic fingerprinting and PDR positioning, as well as the advantages and limitations of their own independent positioning, the superiority of fusion positioning is analyzed.

The positioning process of the entire system is: First, geomagnetic information in the active area is collected in the off-line phase to create a geomagnetic fingerprint library. In the online phase, the position coordinates of the target are roughly estimated by using the PDR positioning during the movement of the smart phone. Then use the PDR positioning results as the center to reduce the geomagnetic matching area.

The collected geomagnetic data and geomagnetic fingerprints are matched with the particle filter algorithm. The matching process is as follows:

1. Initialize.
2. Particle state transfer.
3. Weight calculation.
4. Location update. Updated pedestrian position (x_k, y_k) , calculated as follows:

$$\begin{cases}
 x_k = \sum_{i=1}^n x_k^i w_k^i \\
 y_k = \sum_{i=1}^n y_k^i w_k^i
 \end{cases}
 \tag{6}$$

- Resample. If \hat{N}_{eff} less than the preset threshold, enter the resampling phase. Get the final positioning result of the system.

4. Experimental Results and Analysis

The experimental design of this study is as follows: At the second floor of the college building, a rectangular path was selected using two different positioning methods. The experimenters collected sensor data along the path and obtained the path average positioning results after 20 experiments. PDR positioning requires a known initial position. This experiment assigns the initial position of the PDR to the true initial position. Then the PDR positioning information was used to determine the position coordinates of each step, and finally get the positioning results. Figure 3 shows the pedestrian real path, the path estimated by the PDR method, and the GPDR estimated path based on the particle filter fusion algorithm.

When using the PDR alone to locate, there is a 79% probability of accuracy being better than 2 m; when geomagnetic fingerprint matching method is used alone for positioning, the error results are scattered; when using the fusion algorithm for positioning, 97% of the probability accuracy is better than 2 m, and 68% of the probability accuracy is less than 1 m. Therefore, the combined positioning method of PDR and geomagnetic matching technology can effectively improve the accuracy of the indoor positioning system.

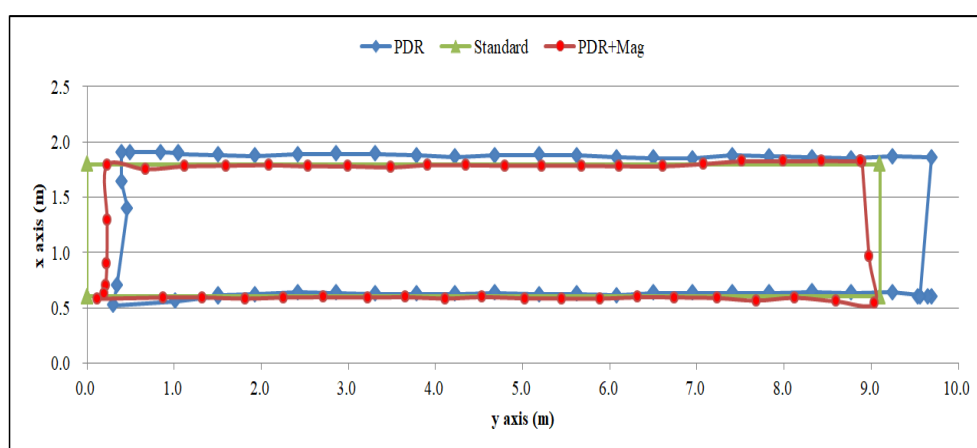


Figure 3. Comparison of walking routes with different positioning methods.

5. Conclusions

This article studies the indoor positioning technology of smart phones, and focuses on the PDR algorithm and the geomagnetic fingerprint matching algorithm based on the particle filter algorithm. Finally, an indoor positioning and tracking algorithm GPDR based on geomagnetic and PDR fusion is proposed. The actual test results show that the fusion location algorithm proposed in this paper is 42% higher than the PDR algorithm. Compared to a single geomagnetic fingerprint matching algorithm, the positioning accuracy is improved by 57%.

References

- Angermann, M.; Frassl, M.; Doniec, M.; Julian, B.J.; Robertson, P. Characterization of the indoor magnetic field for applications in Localization and Mapping. In Proceedings of the International Conference on Indoor Positioning and Indoor Navigation, Sydney, Australia, 13–15 November 2013; pp. 1–9.
- Zou, Y.; Wang, G.; Wu, K.; Ni, L.M. SmartScanner: Know more in walls with your smartphone. *IEEE Trans. Mob. Comput.* **2016**, *15*, 2865–2877, doi:10.1109/TMC.2015.2508811.
- Zhang, C.; Subbu, K.P.; Luo, J.; Wu, J. GROPING: Geomagnetism and crowd sensing powered indoor navigation. *IEEE Trans. Mob. Comput.* **2015**, *14*, 387–400.
- Li, B. Using Geomagnetic Field for Indoor Positioning. *J. Appl. Geod.* **2013**, *7*, 299–308.

5. Jimenez, A.R.; Seco, F.; Prieto, C.; Guevara, J. A comparison of Pedestrian Dead-Reckoning algorithms using a low-cost MEMS IMU. In Proceedings of the IEEE International Symposium on Intelligent Signal Processing (WISP'09), Budapest, Hungary, 26–28 August 2009; pp. 37–42.
6. Elvira, V.; Miguez, J.; Djuric, P.M. Adapting the Number of Particles in Sequential Monte Carlo Methods through an Online Scheme for Convergence Assessment. *IEEE Trans. Signal Process.* **2017**, *65*, 1781–1794.
7. Gordon, N.; Salmond, D.; Smith, A.F.M. Novel approach to nonlinear and non-Gaussian Bayesian state estimation. *Proc. Inst. Elect. Eng. F* **1993**, *140*, 107–113.



© 2019 by the authors. Licensee MDPI, Basel, Switzerland. This article is an open access article distributed under the terms and conditions of the Creative Commons Attribution (CC BY) license (<http://creativecommons.org/licenses/by/4.0/>).