

# Unmanned Aerial Vehicle Assisted Crack Detection for Wonjudaegyo Bridge in Korea †

Jae Kang Lee<sup>1</sup>, Min Jun Kim<sup>1</sup>, Jung Ok Kim<sup>2</sup>, Jin Soo Kim<sup>3</sup>, Tri Dev Acharya<sup>4</sup> and Dong Ha Lee<sup>4,\*</sup>

<sup>1</sup> LX Korea Land and Geospatial Informatix Corporation, Spatial Information Research Institute, Jeonju 54870, Korea; jaekang.lee@lx.or.kr (J.K.L.), mk.7@lx.or.kr (M.J.K.)

<sup>2</sup> Institute of Construction and Environmental Engineering, Seoul National University, Seoul 08826, Korea; geostar1@snu.ac.kr (J.O.K.)

<sup>3</sup> National Assembly Research Service, Seoul 07233, Korea; jinsookim@assembly.go.kr (J.S.K.)

<sup>4</sup> Department of Civil Engineering, Kangwon National University, Chuncheon 24341, Korea; tridevacharya@kangwon.ac.kr (T.D.A.)

\* Correspondence: geodesy@kangwon.ac.kr; Tel.: +82-33-250-6232

† Presented at the 5th International Electronic Conference on Sensors and Applications, 15–30 November 2018; Available online: <https://sciforum.net/conference/ecsa-5>.

Received: date; Accepted: date; Published: date

**Abstract:** Since the 1970s, Korea has achieved exponential economic growth over a short period of time with huge number of infrastructures built. However, 30 years past these infrastructures are now deteriorating at rapid pace due to extensive use and climatic factors, raising safety issue in recent years. The current task force face limitations in monitoring and maintenance due to various reasons: insufficient budget, increasing number of infrastructure facilities requiring maintenance, shortage of manpower, and rapidly increasing number of aging infrastructure facilities. To overcome these limitations, a new approach is required that is different from manual inspection methods under the existing rules and regulations. In such context, this study aimed to explore the efficiency of bridge inspection for cracks by Unmanned Aerial Vehicle (UAV) that could observe inaccessible areas, could be conveniently and easily controlled, and could offer high economic benefits. A case study of UAV based crack detection of for high bridge in Wonjudaegyo Bridge, Korea was done. The result shows effective crack detection on the structure than traditional methods.

**Keywords:** structural health monitoring; crack detection; bridge; Korea; UAV; PIX4D.

---

## 1. Introduction

Bridges are an important example of infrastructure. They are directly related to public safety from a socioeconomic perspective and are critical infrastructure components for transport and logistics, which are integral to economic activities. In Korea, the level of infrastructure safety perceived by the people in recent years has significantly dropped because of natural disasters as well as accidents resulting from human error. Therefore, it is imperative to secure the safety of infrastructures. In fact, public infrastructure safety is a common concern not only in Korea but also in many other countries that have achieved dramatic economic development over a short period of time. In the case of Korea, infrastructure facilities were built mainly during the 1970s and 1980s, when the compressed economic development occurred. Infrastructure facilities that were built 30 or more years ago are generally classified as aged infrastructure. A study revealed that aged infrastructure facilities accounted for over 11% of all infrastructure facilities as of 2017 [1, 2]. Therefore, the systematic maintenance, repair, and reinforcement of aged infrastructure facilities, which are related to securing the national safety network, are critical problems. So far, good


maintenance has kept infrastructure facilities free from accidents. However, going forward, the safety of infrastructure may face considerable risk because of the increasing number of aged infrastructure facilities, greater damage inflicted by natural disasters, and inefficient safety and maintenance works. Therefore, to ensure infrastructure safety, which is essential for building a content society, changes must be promptly predicted in the future and new countermeasures must be developed in response [3-5].

Taking the above in consideration for Korea, this study focuses on the investigation of the inspection measures for bridge infrastructures using Unmanned Aerial Vehicle (UAV). It demonstrates the proposed UAV-based inspection method as a case study of elevated bridge. The study will be advantageous against the subjective and naked-eye inspection. Thus, saving time and cost in inspection of large number of aging bridges in Korea.

## 2. Materials and Methods

### 2.1. Case study

The case study bridge infrastructure selected for the study was Wonjudaegyo Bridge located in Panbu-myeon, Wonju-si, Gangwondo Province. It was completed in 1995 and was a steel box girder bridge. Of the total of 11 shifts, images were obtained during Shifts 2–4.




**Figure 1.** Wonjudaegyo Bridge, Korea: (a) Aerial view with control point locations; (b) Installation of control points before flying UAV.

### 2.2. UAV used

Table 1 lists the specifications of the UAV used in the study. This UAV is a model designed specifically for the maintenance work of bridges and other infrastructure facilities with an on-top gimbal and is manufactured by Leica.

**Table 1.** Specifications of UAV used.

UAV	Specifications	Descriptions	
 Leica/Aibot	Body	Wing	Rotary wing
		Length × width × height	105 × 105 × 45 cm
	Camera	Flight time	Approximately 25 min
		Resolution	24 MP
		Maximum image size	6000 × 4000
		Takeoff/landing	Vertical
		Gimbal	Three-axis
		Weight	3.4 kg
		Photographing the substructure	Possible (with an on-top gimbal)

The UAV was operated for two days between November 20 and December 8, 2016, beginning at 8 a.m. each morning. The operation hours of the UAV were within the hours of minimal traffic around the bridge and minimal temperature fluctuation due to sunrise, which could result in the creation of air currents. Around 500 short images were obtained during the 2-h test operation.

2.3. Methods

First a set of control points were established to register the images. And then GPS survey was done to get their precise coordinate. After that UAV was flown to take pictures. For processing of the obtained UAV images, PIX4D Mapper software was used. For the coordinate system, the international system of WGS94 coordinates was used, and the variable values of the camera used for recording were considered for the processing. Figure 2 shows a flowchart for the general UAV image processing.

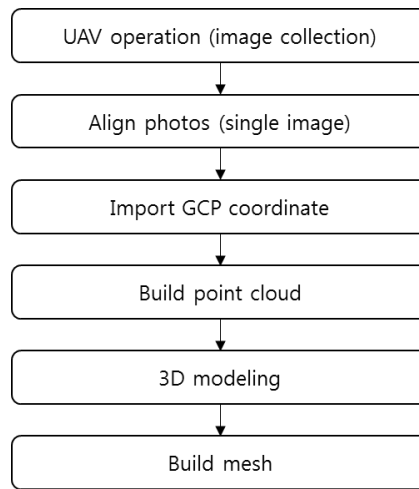


Figure 2. Process for image matching.

3. Result and Analysis

After choosing the case study bridge and establishing the control points, flight planning was done for UAV image capturing. Figure 3a shows the four strips of flight path planned for the bridge area and 3b shows a sample of image in PIX4D software.

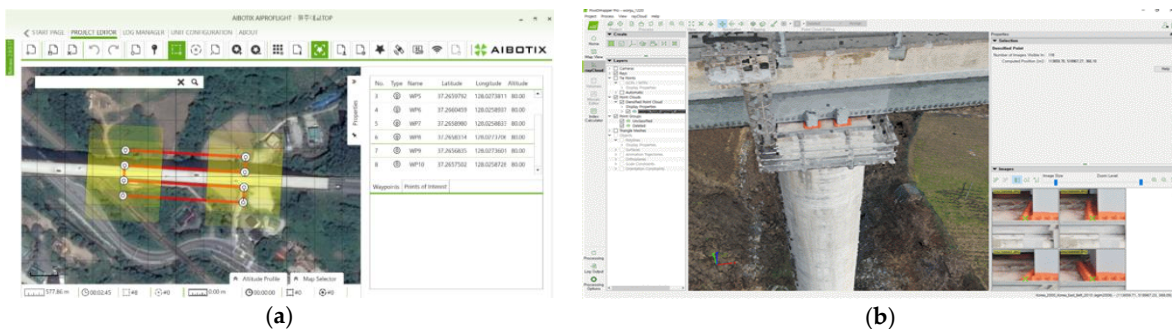



Figure 3. UAV based monitoring in Wonjudaegyo Bridge, Korea: (a) Establishing UAV flight plan; (b) Sample image taken by UAV.

For effective crack detection, image data were extracted from channel L (luminance) and Gaussian adaptive threshold methods were performed. Based on which, area boundaries of the cracks were extracted. Figure 4 shows all the stages of images taken to extract the cracks in the concrete bridge surface. For the comparison of the results, the final cracks were overlaid to the actual image of the surface (Figure 4d). And the results were good enough in term of cracks detected. This

shows that UAV can save cost and time in efficient structure health monitoring such as bridges that are expensive to inspection and maintenance.



**Figure 4.** Results of crack detection in the Wonjudaegyo Bridge, Korea: (a) Data extracted from channel L (luminance); (b) cracks using Gaussian adaptive threshold method; (c) cracks after extracting area boundaries; (d) final cracks overlaid with image.

#### 4. Conclusion

This study considered the use of a UAV, which has advantages in terms of economy, convenience, and data acquisition in inaccessible areas, as an alternative to the existing methods. We selected Wonjudaegyo Bridge as the case study and used a rotary-wing UAV named Aibotix, which is manufactured by Leica. The images obtained by the UAV were displayed in a 3D viewer after an image matching process. Thus, the maintenance work could be carried out from any location. Gaussian adaptive method on luminance channel image was applied to inspect the matched images. Crack detection was carried out, and the results were analysed based on the bridge inspection. The proposed UAV-based method was found to be better in terms of cost, time and convenience.

**Conflicts of Interest:** The authors declare no conflict of interest.

#### References

1. Park, K.H.; Sun, J.W. Development of real-time bridge inspection application connected with bridge management system. *Journal of the Korea Academia-Industrial cooperation Society* **2015**, *16*, 7893-7901, DOI: 10.5762/KAIS.2015.16.11.7893.
2. Park, K.H.; Sun, J.W. Development of bridge life-cycle management system based on information and communication technology. *Journal of the Korea Academia-Industrial cooperation Society* **2016**, *17*, 13-20, DOI: 10.5762/KAIS.2016.17.10.13
3. Metni, N.; Hamel, T. A UAV for bridge inspection: visual servoing control law with orientation limits. *Automation in Construction* **2007**, *17*, 3-10, DOI: 10.1016/j.autcon.2006.12.010.
4. Oh, J.; Jang, G.; Oh, S.; Lee, J.H.; Yi, B.; Moon, Y.S.; Lee, J.S.; Choi, Y. Bridge inspection robot system with machine vision. *Automation in Construction* **2009**, *18*, 929-941, DOI: 10.1016/j.autcon.2009.04.003.
5. Mohan, A.; Poobal, S. Crack detection using image processing: a critical review and analysis, *Alexandria Engineering Journal* **2017**, in press, DOI: 10.1016/j.aej.2017.01.020.



© 2018 by the authors. Submitted for possible open access publication under the terms and conditions of the Creative Commons Attribution (CC BY) license (<http://creativecommons.org/licenses/by/4.0/>).